



Legend	
	Town Boundary
	Parcels FY2018
	Parcel Numbers
	Address Street #
	Approx. Building
	Buildings
	Decks
	Pavios
	Above Ground Swimming Pools
	In Ground Swimming Pools
	Paved Walkways
	Unpaved Walkways
	Paths
	Stairways
	Paved Roads
	Paved Medians
	Unpaved Roads
	Paved Driveways
	Unpaved Driveways
	Painted Lines
	Paved Parking Lots
	Unpaved Parking Lots
	Bridges
	Railroad
	Bollard
	Mailbox
	Monuments
	Catchbasin
	Fences
	Guardrails
	Retaining Walls
	Stone Walls
	Other Walls
	Hedges
	Spot Elevations (NAVD88)
	Topo 10 ft Contours (NAVD88)
	Topo 2 ft Contours (NAVD88)
	Sports Areas
	Golf Areas
	Docks / Piers
	Boardwalks
	Stone Jetties / Revetments
	Concrete Jetties / Revetments
	Wood Jetties / Revetments
	Streams
	Drainage Ditches
	Marsh Areas
	Water Bodies
	Wooded Areas
	Street Trees
	Fuel Tanks
	Water Tanks
	Flagpole
	Manhole
	Sign
	Street Light
	Tower
	Traffic Signal
	Utility Box
	Utility Pole with Light
	Utility Pole without Light
	Wind Turbine

**Data Source**  
 Human-made features, hydrography, topography, and vegetation were interpreted from 2014 & 2008 aerial photos and may have been updated from more current sources. Parcel lines were digitized from FY2018 Town of Barnstable Assessor's tax maps.

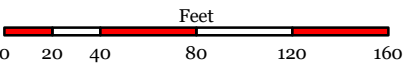
**Disclaimer**  
 Parcel lines on this map are only graphic representations of Assessor's tax parcels. They are not true property boundaries and do not represent accurate relationships to physical objects on the map such as building locations.

This map is for planning purposes only. It is not adequate for legal boundary determination or regulatory interpretation. This map does not represent an on-the-ground survey.

Enlargements beyond a scale of 1"=100' may not meet established map accuracy standards.

1 inch = 80 feet



Rte6ASpecialEvent.mxd J.A.B. 09/06/2018

**Town of Barnstable  
 GIS Unit**

<http://www.town.barnstable.ma.us>  
 367 Main Street, Hyannis, MA 02601  
 (508) 862-4624

