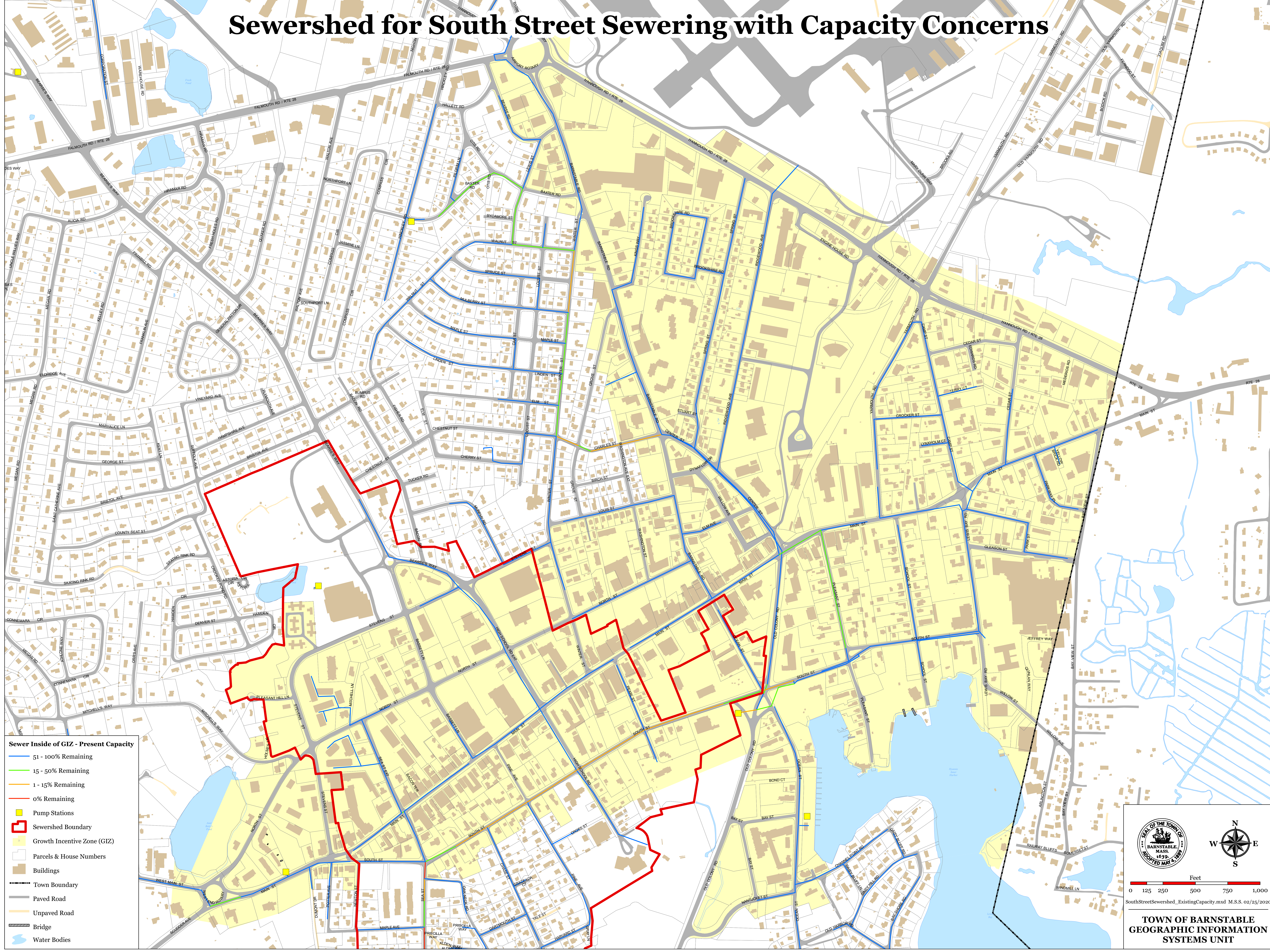



# Sewershed for South Street Sewering with Capacity Concerns




**Sewer Inside of GIZ - Present Capacity**

- 51 - 100% Remaining
- 15 - 50% Remaining
- 1 - 15% Remaining
- 0% Remaining
- Pump Stations
- Sewershed Boundary
- Growth Incentive Zone (GIZ)
- Parcels & House Numbers
- Buildings
- Town Boundary
- Paved Road
- Unpaved Road
- Bridge
- Water Bodies

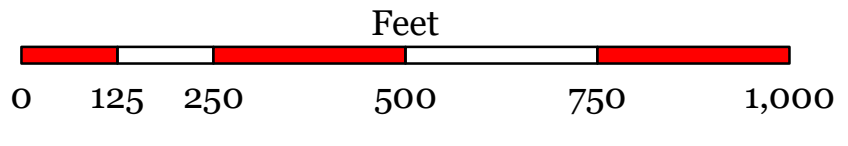


SEAL OF THE TOWN OF  
BARNSTABLE  
MASS.  
1639



N  
W E  
S

Feet



0 125 250 500 750 1,000

SouthStreetSewershed\_ExistingCapacity.mxd M.S.S. 02/25/2020

TOWN OF BARNSTABLE  
GEOGRAPHIC INFORMATION  
SYSTEMS UNIT