

TRAIL MAP of the Courthouse Loop

Located in the Village of Barnstable

Description - A mix of sidewalk and wooded trail walking


Directions - Route 6A to parking lot across from the Unitarian Church


Rating - Easy to Moderate


DRAFT


P Parking

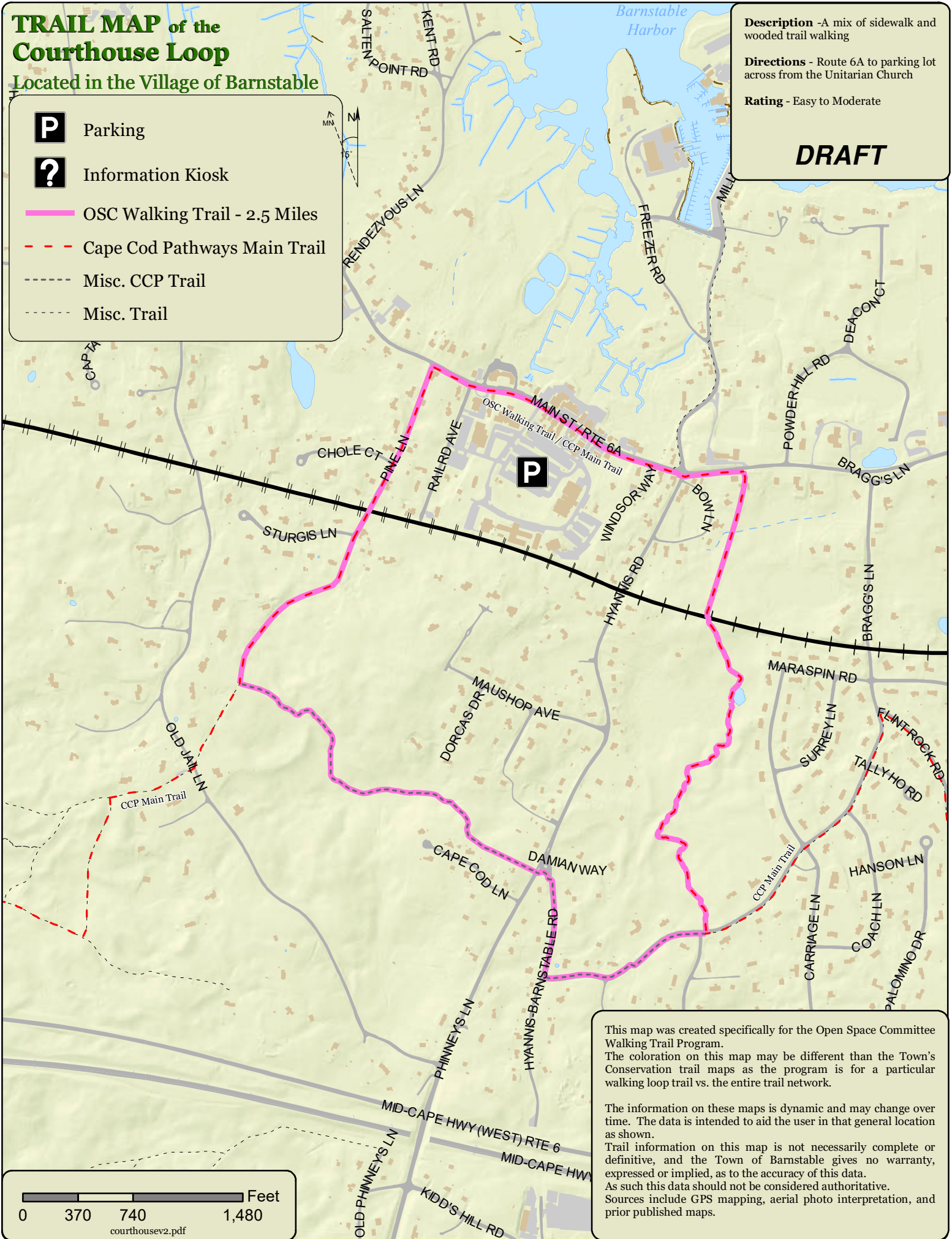
? Information Kiosk

 OSC Walking Trail - 2.5 Miles

 Cape Cod Pathways Main Trail

 Misc. CCP Trail

 Misc. Trail



This map was created specifically for the Open Space Committee Walking Trail Program. The coloration on this map may be different than the Town's Conservation trail maps as the program is for a particular walking loop trail vs. the entire trail network.

The information on these maps is dynamic and may change over time. The data is intended to aid the user in that general location as shown.

Trail information on this map is not necessarily complete or definitive, and the Town of Barnstable gives no warranty, expressed or implied, as to the accuracy of this data.

As such this data should not be considered authoritative. Sources include GPS mapping, aerial photo interpretation, and prior published maps.

0 370 740 1,480 Feet