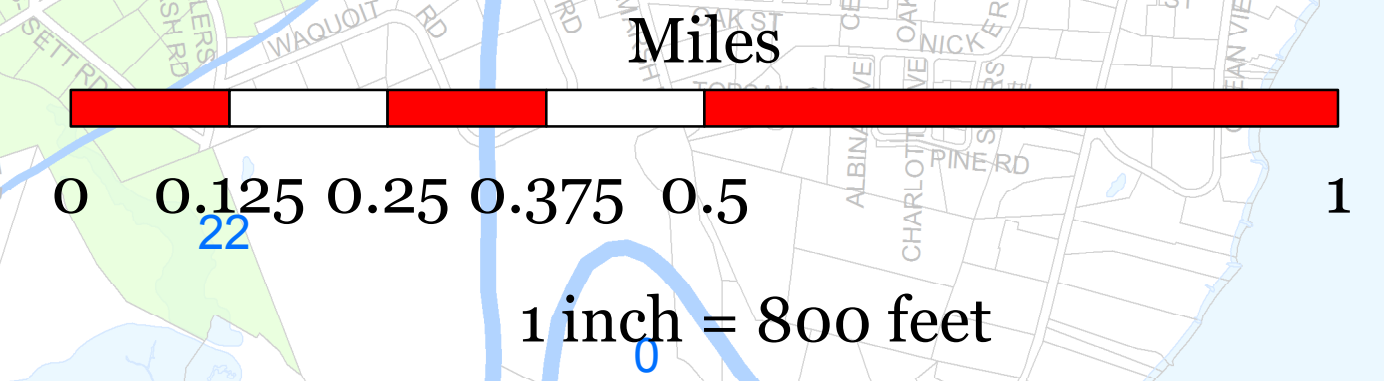
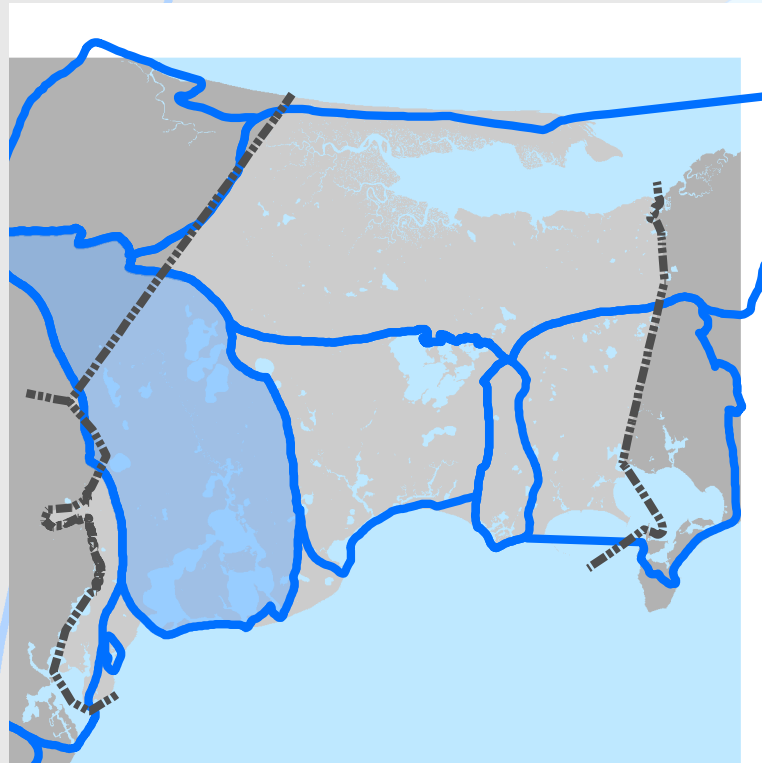
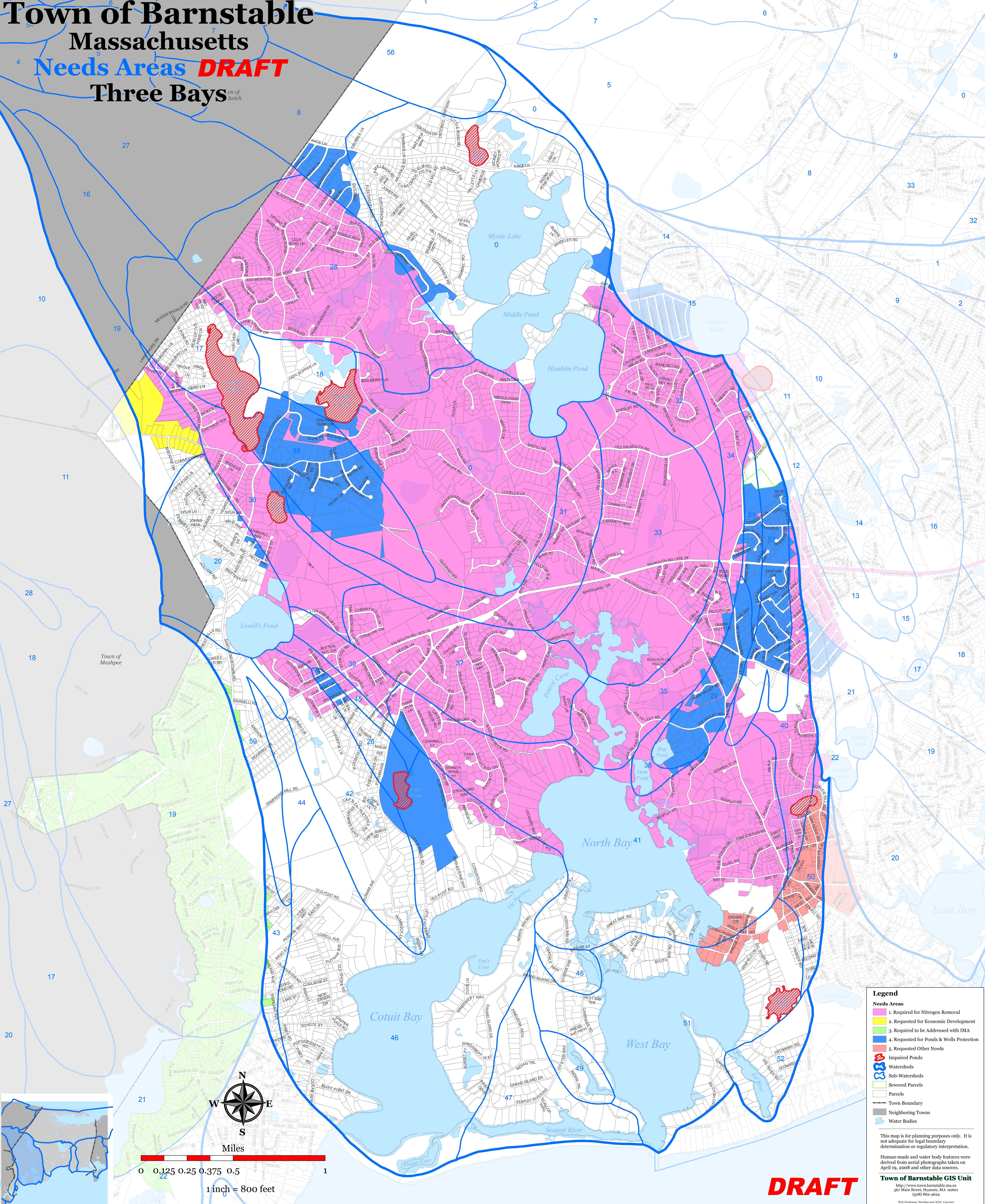


# Town of Barnstable Massachusetts Needs Areas **DRAFT** Three Bays



**Legend**

- Needs Areas
  - 1. Required for Nitrogen Removal
  - 2. Requested for Economic Development
  - 3. Required to be Addressed with IMA
  - 4. Requested for Ponds & Wells Protection
  - 5. Requested Other Needs
- Impaired Ponds
- Watersheds
- Sub-Watersheds
- Severed Parcels
- Towns
- Town Boundary
- Neighboring Towns
- Water Bodies

This map is for planning purposes only. It is not adequate for legal boundary determination or regulatory interpretation.

Human-made and water body features were derived from aerial photographs taken on April 19, 2008 and other data sources.

**Town of Barnstable GIS Unit**  
<http://www.town.barnstable.ma.us>  
 367 Main Street, Hyannis, MA 02601  
 (508) 862-4524

**DRAFT**