

Sea Street Improvements

Public Meeting

March 27, 2018

Barnstable Town Hall

Project Limits



from Main Street to Keyes Memorial Beach
(about 4,700 feet or 0.9 mile)

Topics

- Project Objectives
- Preferred Options
- Next Steps

Project Objectives

- Primary objectives decided in planning meetings were:
 - Improve pedestrian and bike safety and access, including traffic calming
 - Improve neighborhood character
 - Improve roadway infrastructure (pavement, curbs, drainage, etc.)

Preferred Options

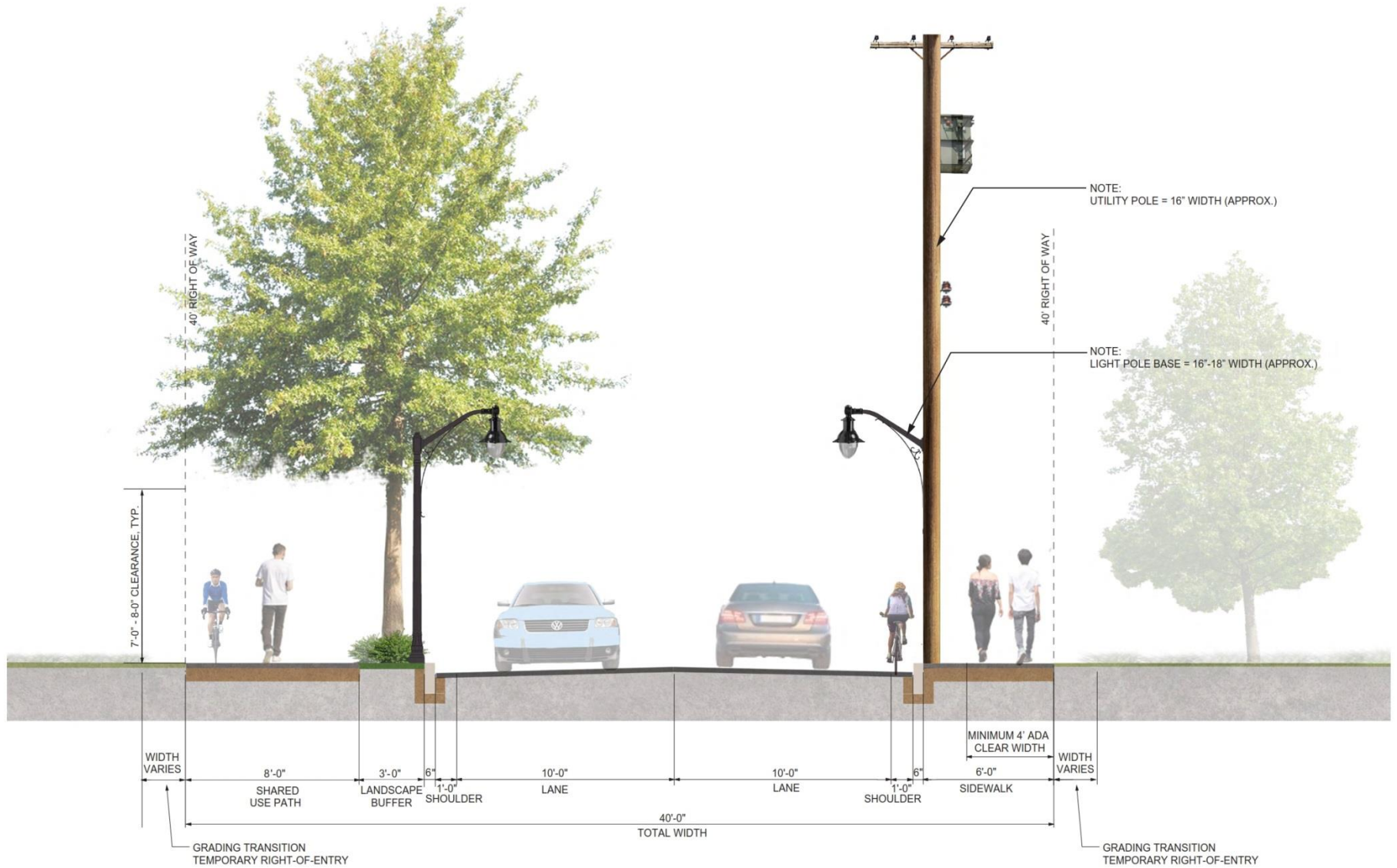
- Consensus opinions on how to achieve project objectives included:
 - Shared use path on east side of street
 - Sidewalk on west side of street
 - Narrow travel lanes
 - Crosswalks
 - Street trees
 - Decorative street lights similar to Bearse's Way except shorter poles

Preferred Options to be Achieved

- All preferred options will be incorporated as shown on the renderings in following slides:
 - Shared use path on east side of street ✓
 - Sidewalk on west side of street ✓
 - Narrow travel lanes ✓
 - Crosswalks ✓
 - Street trees ✓
 - Decorative street lights similar to Bearse's Way except shorter poles ✓



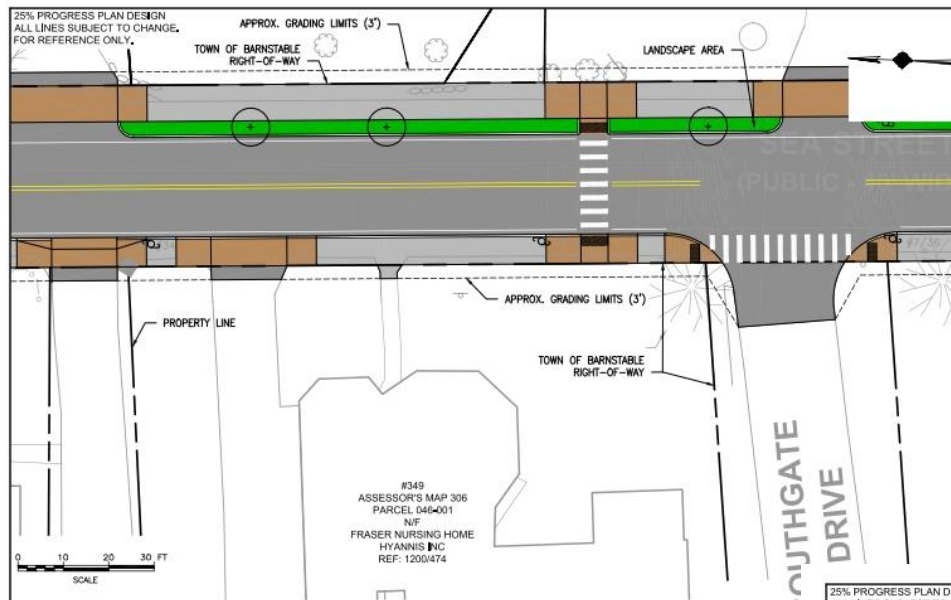
TYPICAL SECTION



TYPICAL SECTION

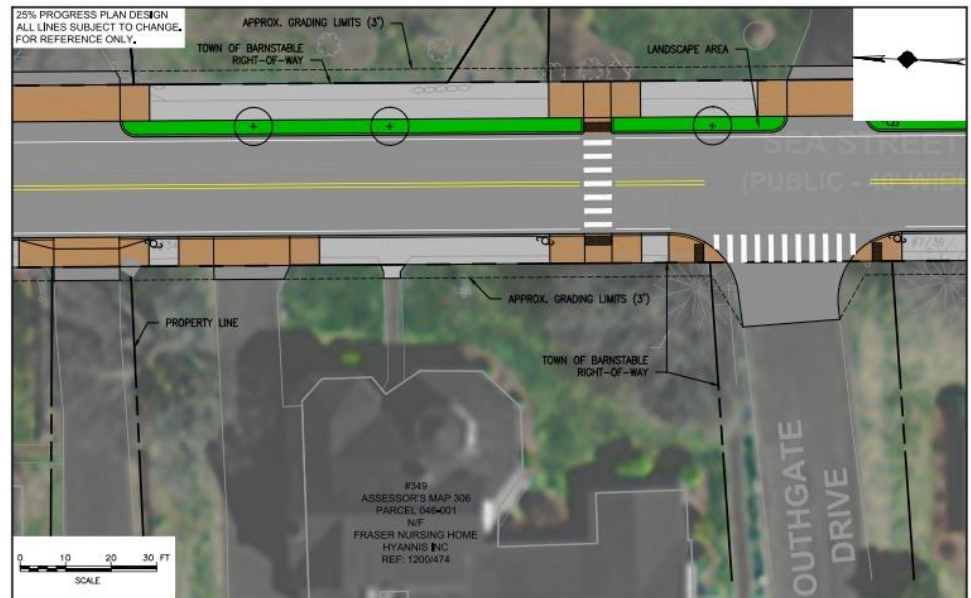


RENDERING OF PROPOSED IMPROVEMENTS



**SEA STREET IMPROVEMENTS
BARNSTABLE, MASSACHUSETTS
CONCEPTUAL LAYOUT PLAN
349 SEA ST**

SCALE:
DRAWN:
CHECKED:
DESIGN:
PROJECT:
DATE:



**SEA STREET IMPROVEMENTS
BARNSTABLE, MASSACHUSETTS
CONCEPTUAL LAYOUT PLAN
349 SEA ST**

SCALE: 1" = 20'
DRAWN: CMG
CHECKED: JWS
DESIGN: MKM
PROJECT: 18307.00
DATE: MARCH 2018

Next Steps

- Complete design – Spring 2018
- Bidding/contract – Summer 2018
- Pre-construction – Summer 2018
- Construction – Fall 2018, Spring 2019, Fall 2019 (if needed)
- Schedule contingent on approvals/permits, funding, favorable bids, and other factors